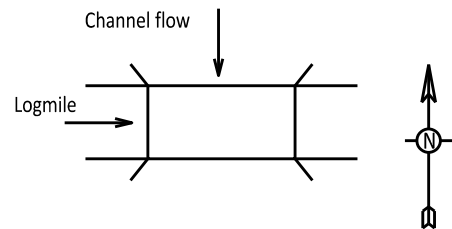


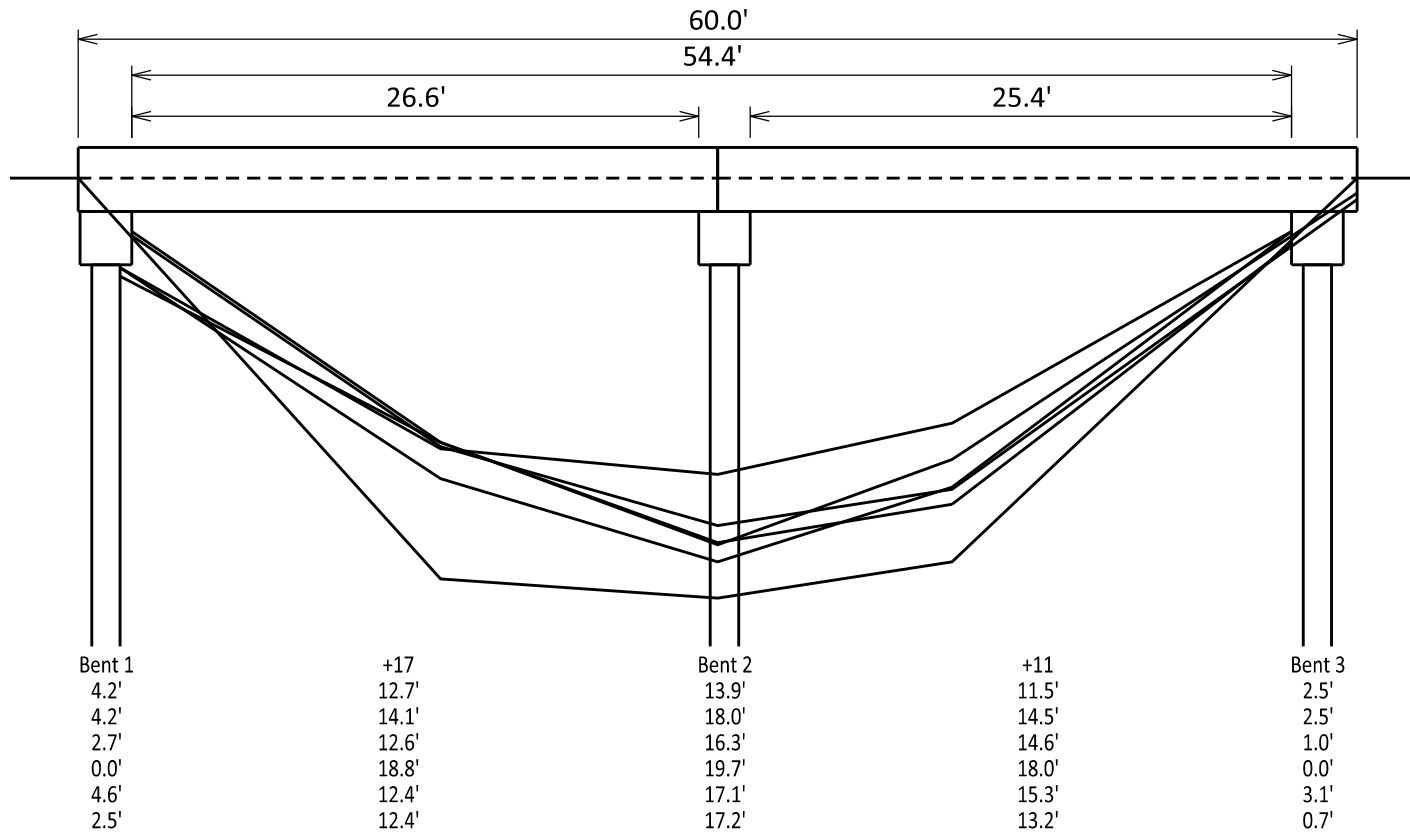
Channel profiled from top of deck on left side (upstream)  
Purple soundings taken on 2/02/2026



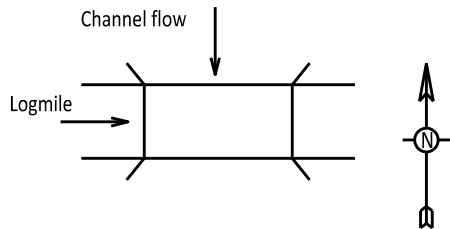
ARKANSAS STATE HIGHWAY COMMISSION  
Little Rock, ARK.

<p>Scale: 1"=5'</p>	BRIDGE NO.		District: 10
	21161		County: Craighead - 16
Inspection Dir: W to E	Channel Flow: N to S	Logmile: 4.69	Route: 00032
Date Drawn: 02/02/2026		Sect/Zone: 00/E	
		Insp. / Assist.: RRJ / NSR	





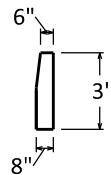
Channel profiled from top of deck on right side (downstream)  
 Green soundings taken on 7/7/1992  
 Blue soundings taken on 4/15/08  
 Red soundings taken on 4/7/2010  
 Orange soundings taken on 2/21/2018  
 Blue soundings taken on 1/31/2022  
 Purple soundings taken on 2/02/2026



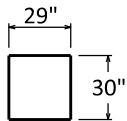
ARKANSAS STATE HIGHWAY COMMISSION Little Rock, ARK.			BRIDGE NO. <b>21161</b>		District: 10
	Scale: 1"=5'		Logmile: 4.69		County: Craighead - 16
	Inspection Dir: W to E		Route: 00032		Sect/Zone: 00/E
	Channel Flow: N to S		Date Drawn: 02/02/2026		Insp. / Assist.: TJM / RLR



Concrete curb detail



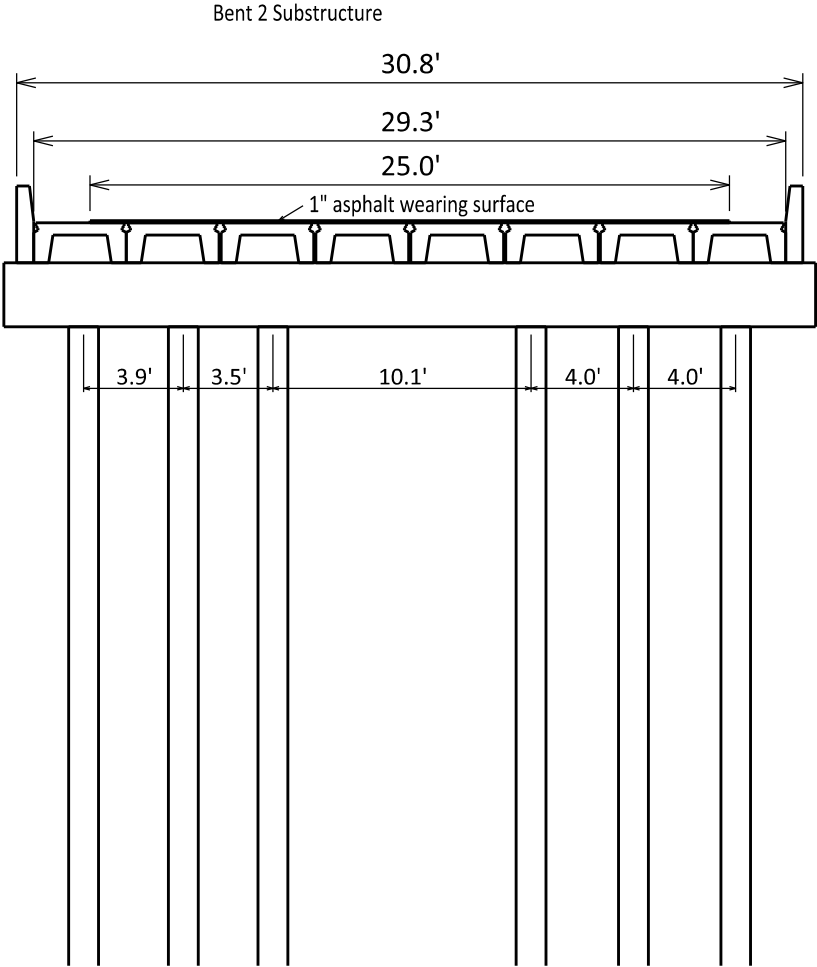
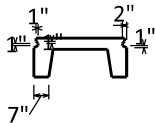
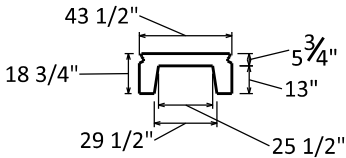
Concrete cap detail





Concrete pile detail



Interior Unit Details



ARKANSAS STATE HIGHWAY COMMISSION  Little Rock, ARK.	 Scale: 1"=5'		BRIDGE NO.  21161		District: 10
					County: Craighead - 16
	Inspection Dir: W to E	Channel Flow: N to S	Logmile: 4.69	Route: 00032	Sect/Zone: 00/E
	Date Drawn: 2/21/18		Insp. / Assist.: TJM / RLR		 BRIDGE OPERATIONS

